

Rev	Date	By	Comment	Approved:
2	17/09/2019	FC	Second Issue.	FC
1	17/07/2019	FC	First Issue.	CS

1:7,000
Scale @ A3

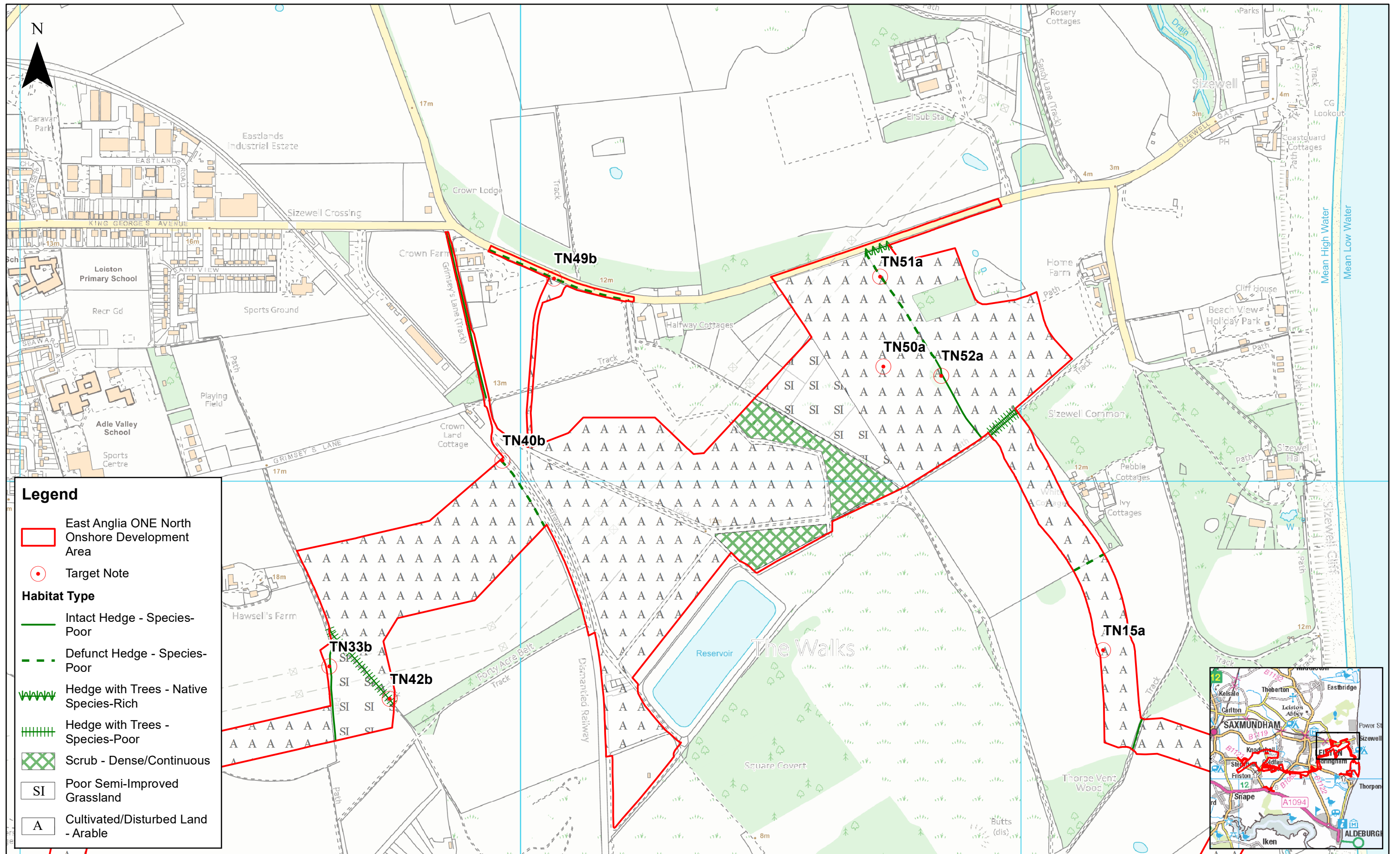
0 200 400 Metres

Source: Survey undertaken by © Royal HaskoningDHV, 2018. © Crown copyright and database rights 2019. Ordnance Survey 0100031673.
This map has been produced to the latest known information at the time of issue, and has been produced for your information only. Please consult with the SPR Onshore GIS team to ensure the content is still current before using the information contained on this map.
To the fullest extent permitted by law, we accept no responsibility or liability (whether in contract, tort (including negligence) or otherwise in respect of any errors or omissions in the information contained in the map and shall not be liable for any loss, damage or expense caused by such errors or omissions.

East Anglia ONE North

Extended Phase 1 Habitat Survey Results

Drg No	EA1N-DEV-DRG-IBR-000927
Rev	2
Date	17/09/19
Figure	22.4 a
Coordinate System:	BNG
Datum:	OSGB36



Legend

- East Anglia ONE North Onshore Development Area
- Target Note

Habitat Type

- Intact Hedge - Species-Poor
- Defunct Hedge - Species-Poor
- Hedge with Trees - Native Species-Rich
- Hedge with Trees - Species-Poor
- Scrub - Dense/Continuous
- SI Poor Semi-Improved Grassland
- A Cultivated/Disturbed Land - Arable



Rev	Date	By	Comment	Approved:
2	17/09/2019	FC	Second Issue.	Prepared: FC
1	17/07/2019	FC	First Issue.	Checked: CS
				Approved: AH

1:7,000
Scale @ A3

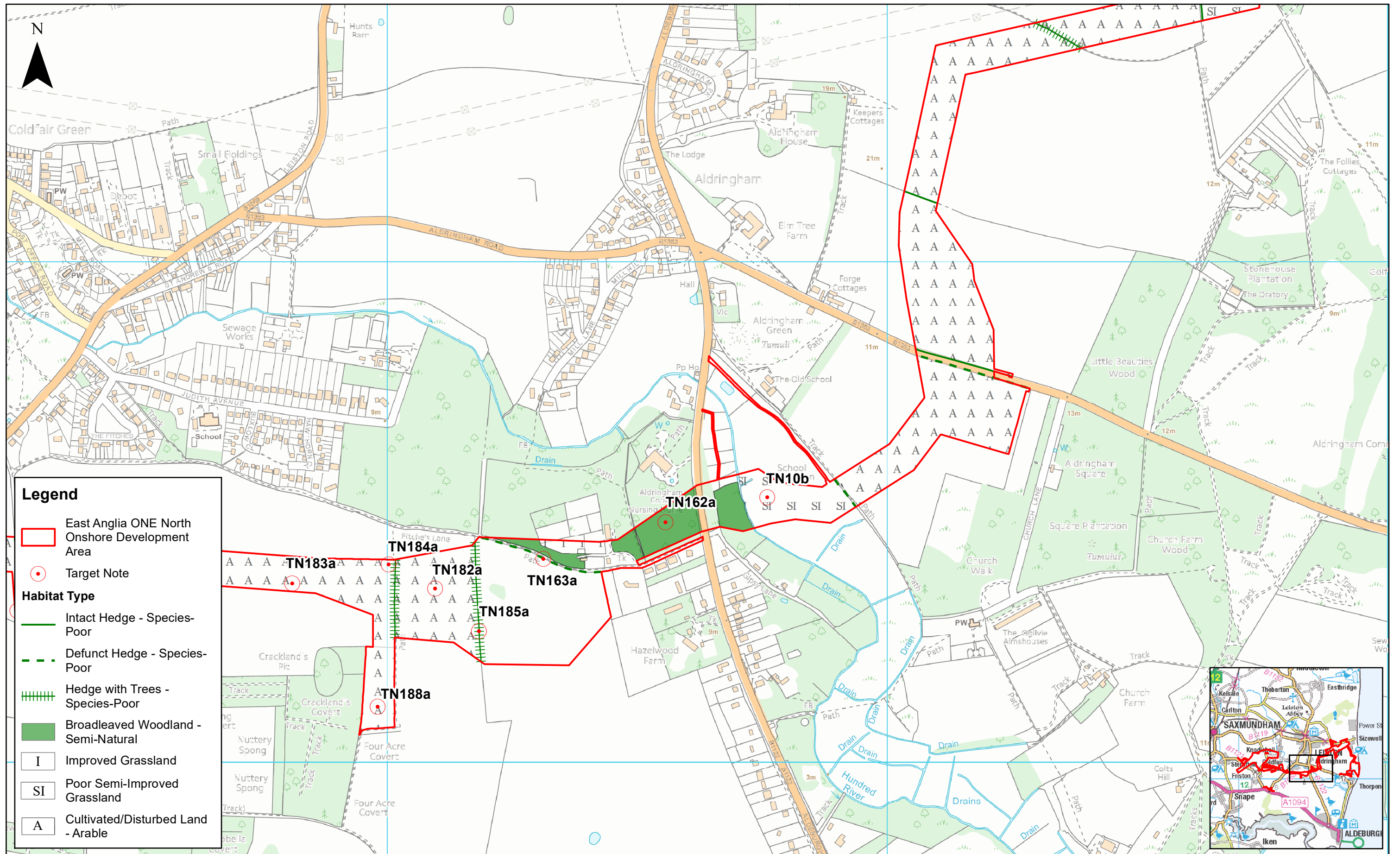
0 200 400 Metres

Source: Survey undertaken by © Royal HaskoningDHV, 2018. © Crown copyright and database rights 2019. Ordnance Survey 0100031673.
This map has been produced to the latest known information at the time of issue, and has been produced for your information only. Please consult with the SPR Onshore GIS team to ensure the content is still current before using the information contained on this map.
To the fullest extent permitted by law, we accept no responsibility or liability (whether in contract, tort (including negligence) or otherwise in respect of any errors or omissions in the information contained in the map and shall not be liable for any loss, damage or expense caused by such errors or omissions.

East Anglia ONE North

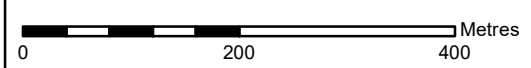
Extended Phase 1 Habitat Survey Results

Drg No	EA1N-DEV-DRG-IBR-000927
Rev	2
Date	17/09/19
Figure	22.4 b
Coordinate System:	BNG
Datum:	OSGB36



Rev	Date	By	Comment	Approved:
2	17/09/2019	FC	Second Issue.	FC
1	17/07/2019	FC	First Issue.	CS

1:7,000
Scale @ A3

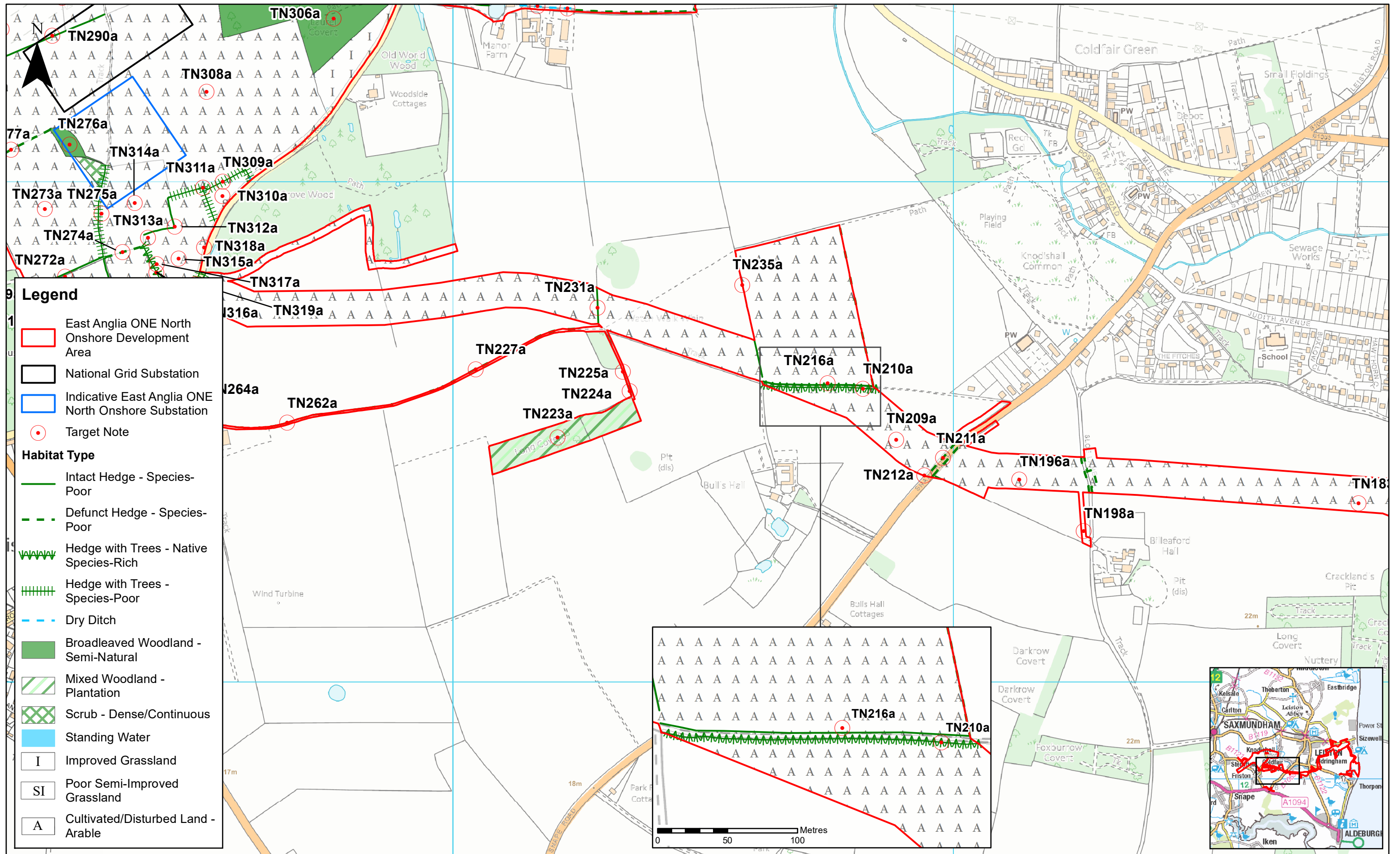


Source: Survey undertaken by © Royal HaskoningDHV, 2018. © Crown copyright and database rights 2019. Ordnance Survey 0100031673.
This map has been produced to the latest known information at the time of issue, and has been produced for your information only. Please consult with the SPR Onshore GIS team to ensure the content is still current before using the information contained on this map.
To the fullest extent permitted by law, we accept no responsibility or liability (whether in contract, tort (including negligence) or otherwise in respect of any errors or omissions in the information contained in the map and shall not be liable for any loss, damage or expense caused by such errors or omissions.

East Anglia ONE North

Extended Phase 1 Habitat Survey Results

Drg No	EA1N-DEV-DRG-IBR-000927
Rev	2
Date	17/09/19
Figure	22.4 c
Coordinate System:	BNG
Datum:	OSGB36

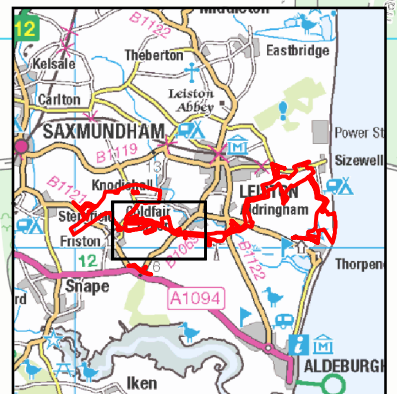
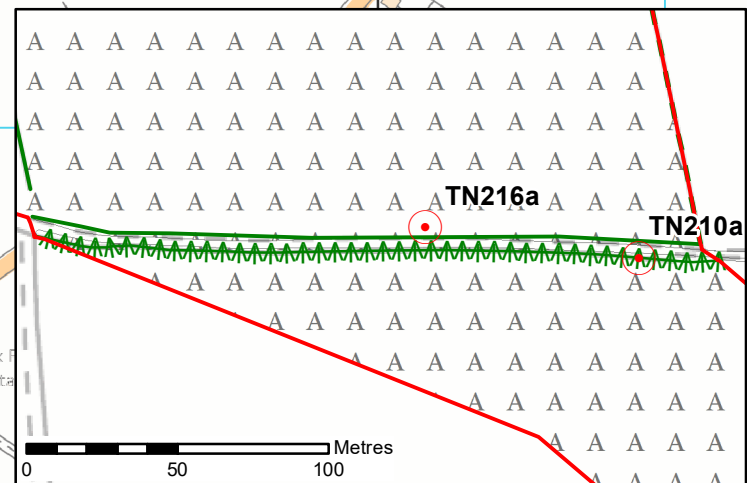


Legend

- East Anglia ONE North Onshore Development Area
- National Grid Substation
- Indicative East Anglia ONE North Onshore Substation
- Target Note

Habitat Type

- Intact Hedge - Species-Poor
- Defunct Hedge - Species-Poor
- Hedge with Trees - Native Species-Rich
- Hedge with Trees - Species-Poor
- Dry Ditch
- Broadleaved Woodland - Semi-Natural
- Mixed Woodland - Plantation
- Scrub - Dense/Continuous
- Standing Water
- I Improved Grassland
- SI Poor Semi-Improved Grassland
- A Cultivated/Disturbed Land - Arable

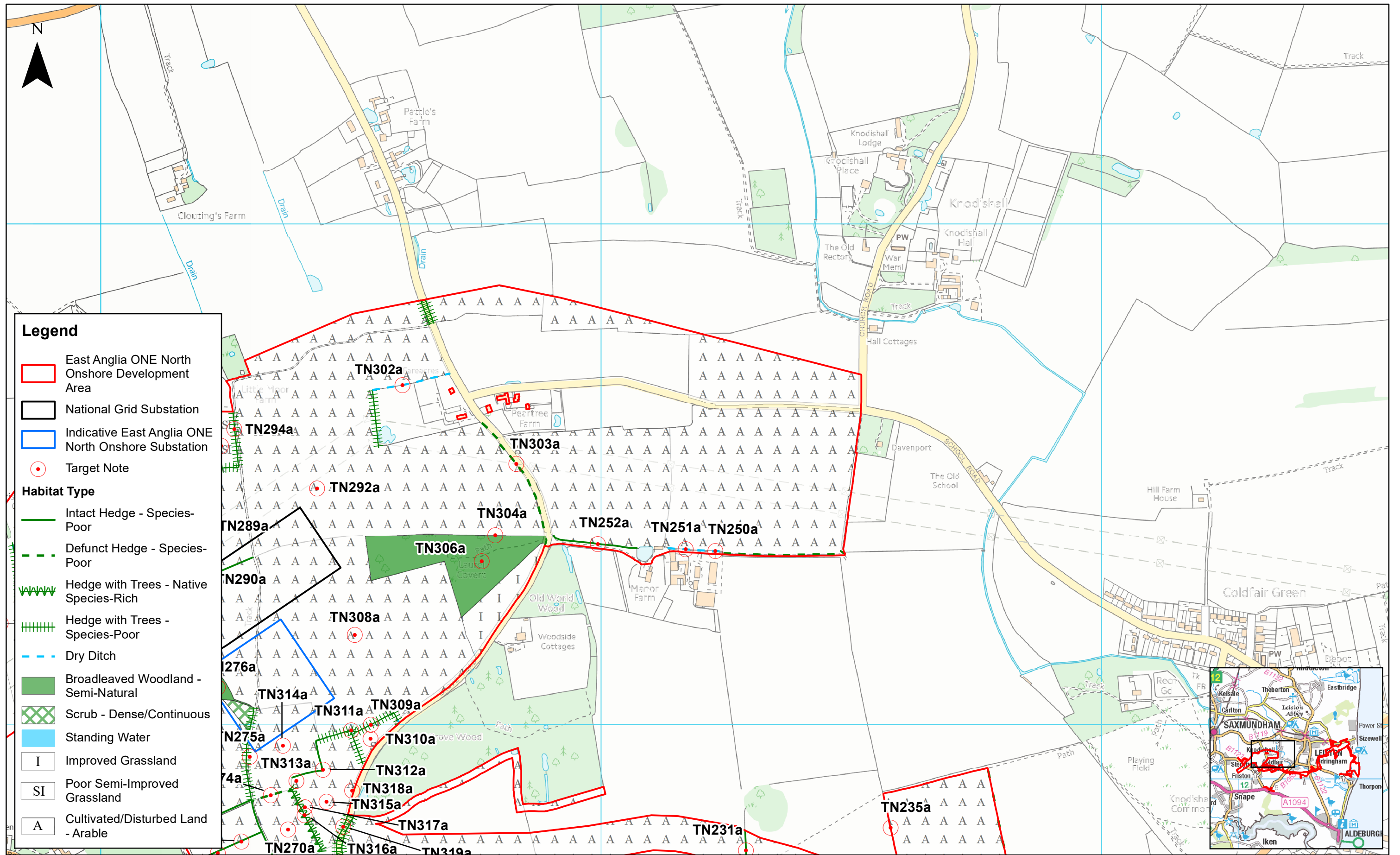


				1:7,000		Metres	
				Scale @ A3		0 200 400	
2	17/09/2019	FC	Second Issue.	Prepared:	FC	<small>Source: Survey undertaken by © Royal HaskoningDHV, 2018. © Crown copyright and database rights 2019. Ordnance Survey 0100031673. This map has been produced to the latest known information at the time of issue, and has been produced for your information only. Please consult with the SPR Onshore GIS team to ensure the content is still current before using the information contained on this map. To the fullest extent permitted by law, we accept no responsibility or liability (whether in contract, tort (including negligence) or otherwise in respect of any errors or omissions in the information contained in the map and shall not be liable for any loss, damage or expense caused by such errors or omissions.</small>	
1	17/07/2019	FC	First Issue.	Checked:	CS		
Rev	Date	By	Comment	Approved:	AH		

East Anglia ONE North

Extended Phase 1 Habitat Survey Results

Drg No	EA1N-DEV-DRG-IBR-000927	
Rev	2	Coordinate System: BNG
Date	17/09/19	Datum: OSGB36
Figure	22.4 d	



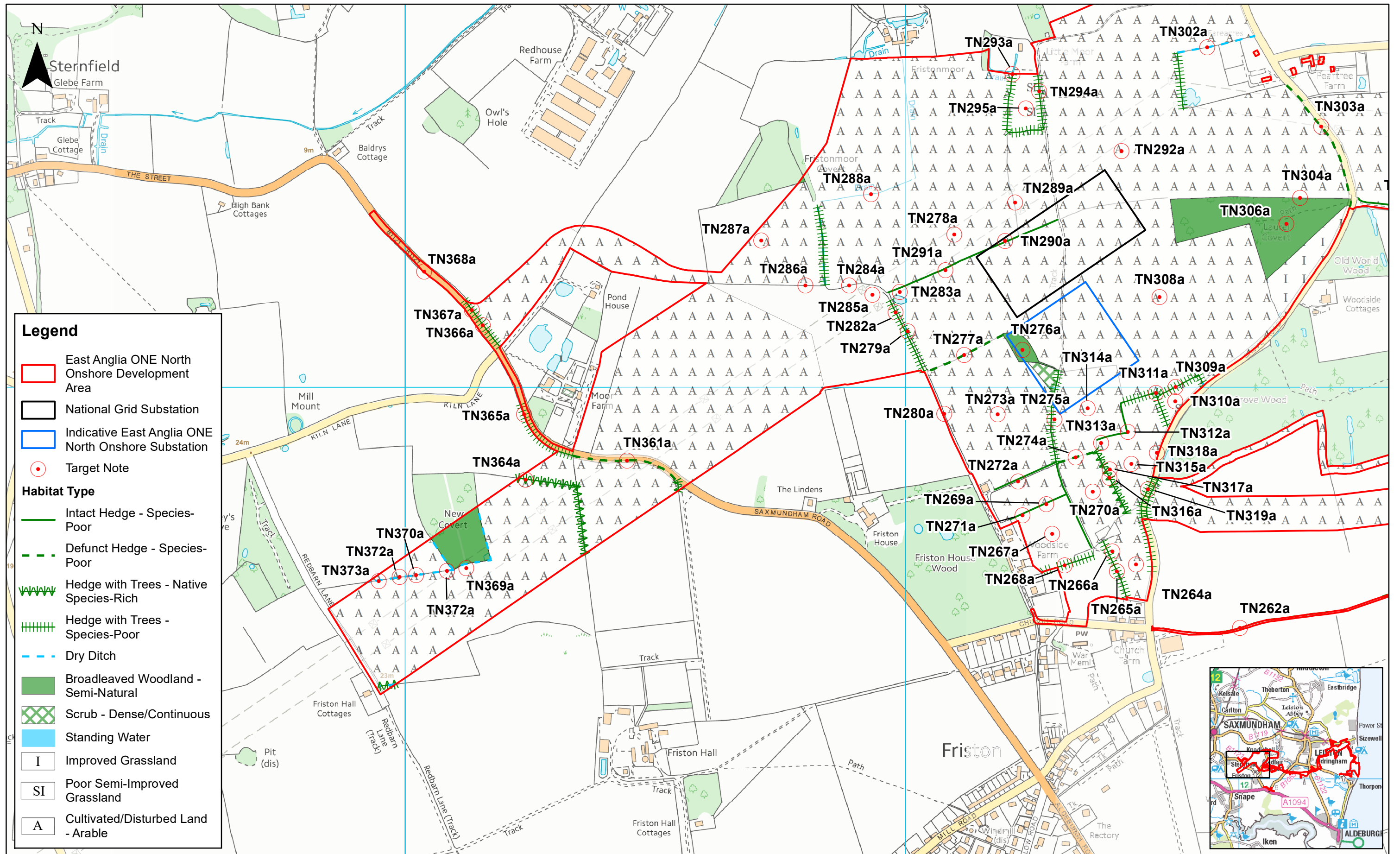
Rev	Date	By	Comment	Approved:
2	17/09/2019	FC	Second Issue.	Prepared: FC
1	17/07/2019	FC	First Issue.	Checked: CS

1:7,000	Scale @ A3	0	200	400	Metres
<small>Source: Survey undertaken by © Royal Haakon/DHV, 2018. © Crown copyright and database rights 2019. Ordnance Survey 0100031673. This map has been produced to the latest known information at the time of issue, and has been produced for your information only. Please consult with the SPR Onshore GIS team to ensure the content is still current before using the information contained on this map. To the fullest extent permitted by law, we accept no responsibility or liability (whether in contract, tort (including negligence) or otherwise in respect of any errors or omissions in the information contained in the map and shall not be liable for any loss, damage or expense caused by such errors or omissions.</small>					
Approved:	AH				

East Anglia ONE North

Extended Phase 1 Habitat Survey Results

Drg No	EA1N-DEV-DRG-IBR-000927	
Rev	2	Coordinate System: BNG
Date	17/09/19	Datum: OSGB36
Figure	22.4e	



Legend

- East Anglia ONE North Onshore Development Area
- National Grid Substation
- Indicative East Anglia ONE North Onshore Substation
- Target Note

Habitat Type

- Intact Hedge - Species-Poor
- Defunct Hedge - Species-Poor
- Hedge with Trees - Native Species-Rich
- Hedge with Trees - Species-Poor
- Dry Ditch
- Broadleaved Woodland - Semi-Natural
- Scrub - Dense/Continuous
- Standing Water
- I Improved Grassland
- SI Poor Semi-Improved Grassland
- A Cultivated/Disturbed Land - Arable



				1:7,000		Metres	
				Scale @ A3		0 200 400	
2	17/09/2019	FC	Second Issue.	Prepared:	FC	Source: Survey undertaken by © Royal HaskoningDHV, 2018. © Crown copyright and database rights 2019. Ordnance Survey 0100031673. This map has been produced to the latest known information at the time of issue, and has been produced for your information only. Please consult with the SPR Onshore GIS team to ensure the content is still current before using the information contained on this map. To the fullest extent permitted by law, we accept no responsibility or liability (whether in contract, tort (including negligence) or otherwise in respect of any errors or omissions in the information contained in the map and shall not be liable for any loss, damage or expense caused by such errors or omissions.	
1	17/07/2019	FC	First Issue.	Checked:	CS		
Rev	Date	By	Comment	Approved:	AH		

East Anglia ONE North

Extended Phase 1 Habitat Survey Results

Drg No	EA1N-DEV-DRG-IBR-000927	
Rev	2	Coordinate System: BNG
Date	17/09/19	Datum: OSGB36
Figure	22.4f	